















MONTHLY SUMMARY REPORT OF DEFORESTATION WITHIN HAP SENG PLANTATIONS HOLDINGS BERHAD AND ITS NEIGHBOURING INDEPENDENT OUTGROWER/SMALLHOLDER BASED ON THE INFORMATION PROVIDED BY GLOBAL FOREST WATCH WEBSITE (JANUARY 2022)

A) Number of Deforestation occurrence within Hap Seng Plantations Holdings Berhad (HSPHB) in January 2022 as reported by Global Forest Watch (GFW) Website.

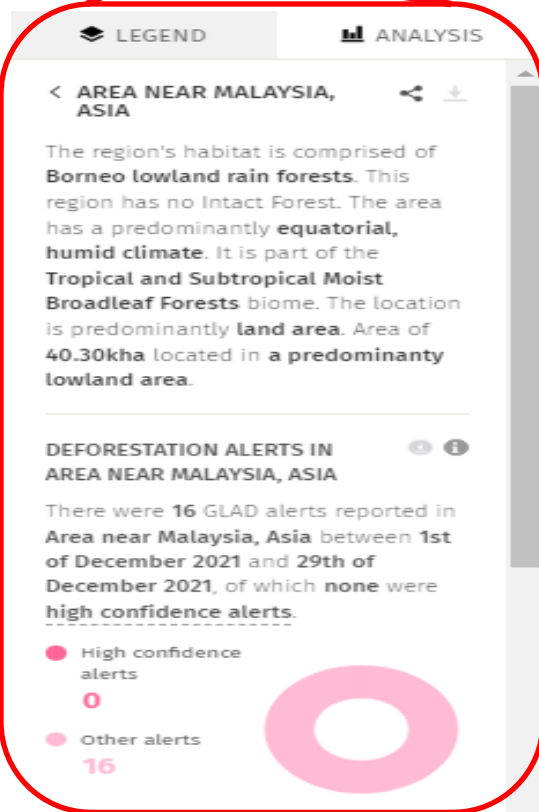
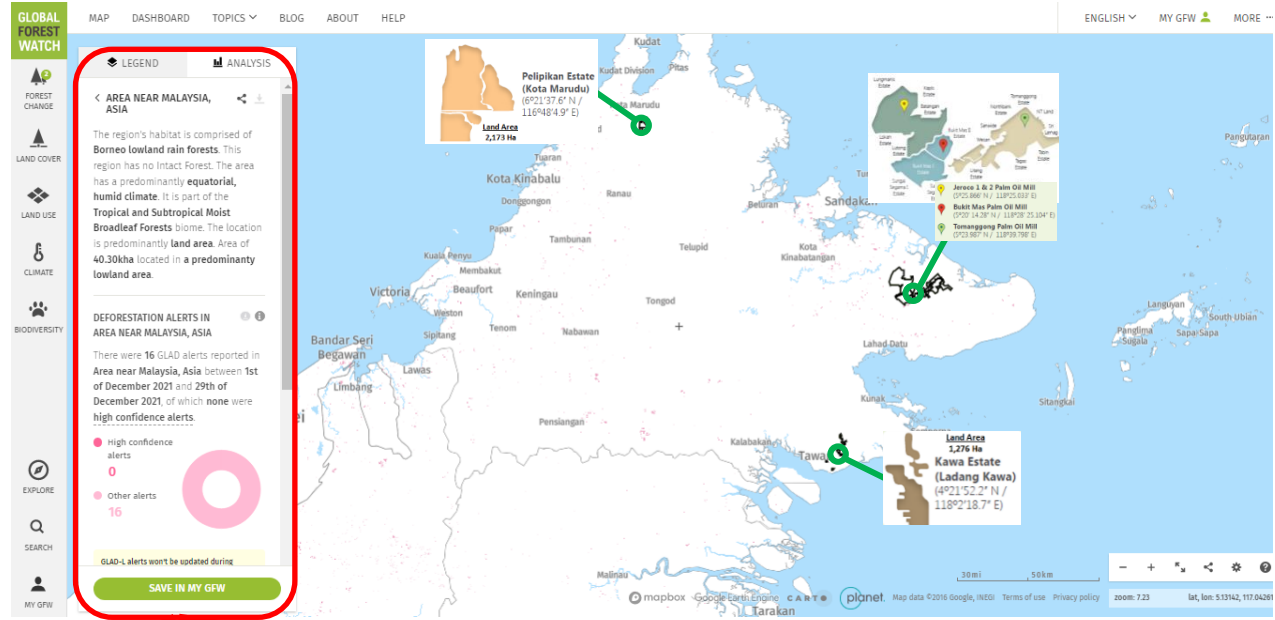
No	Estate	GFW Deforestation	Site Verification
1	Lokan Estate	Data is not available from GFW for January '22	
2	Batangan Estate	Data is not available from GFW for January '22	
3	Lutong Estate	Data is not available from GFW for January '22	
4	Kapis Estate	Data is not available from GFW for January '22	
5	Lungmanis Estate	Data is not available from GFW for January '22	

6	Tomanggong Estate	Data is not available from GFW for January '22	
7	Litang Estate	Data is not available from GFW for January '22	
8	Tagas Estate	Data is not available from GFW for January '22	
9	Tabin Estate	Data is not available from GFW for January '22	
10	Northbank Estate	Data is not available from GFW for January '22	
11	Bukit Mas Estate	Data is not available from GFW for January '22	
12	Sungai Segama Estate	Data is not available from GFW for January '22	

13	Kawa Estate	Data is not available from GFW for January '22	
14	Pelipikan Estate	Data is not available from GFW for January '22	

B) Global Forest Watch Website Map for HSPHB: 01st January 2022 – 31st January 2022

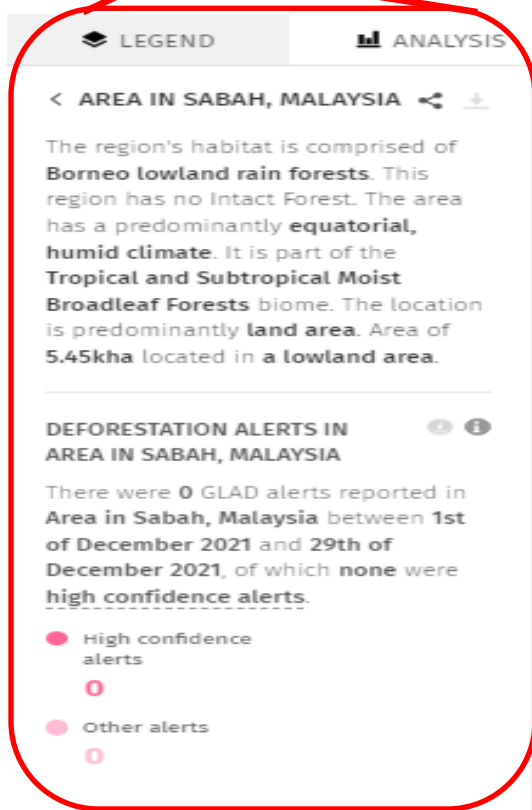
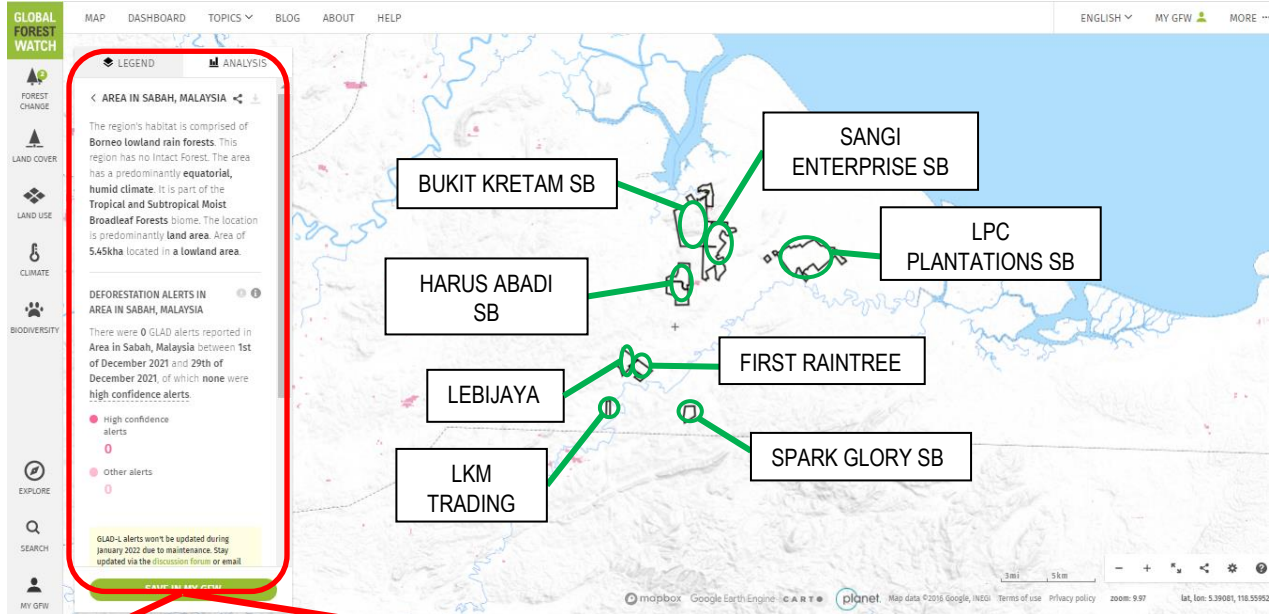
Remark: Data of report is not updated due to Global Forest Watch website is having technical matter (i.e. data for No Deforestation Alert (GLAD Alert/RADD Alert) currently is not available for analysis as at 13th April 2022)



1) Data is not available for Deforestation Alert (GLAD Alert/RADD Alert) within HSPHB areas.

C) Global Forest Watch Website Map for Neighbouring Independent Outgrower/Smallholder around HSPHB: 01st January 2022 – 31st January 2022

Remark: Data of report is not updated due to Global Forest Watch website is having technical matter (i.e. data for No Deforestation Alert (GLAD Alert/RADD Alert) currently is not available for analysis as at 13th April 2022)



1) Data is not available for Deforestation Alert (GLAD Alert/RADD Alert) within neighbouring independent outgrower/smallholder around HSPHB.